









Town of Canandaigua
Open Space,
Conservation and
Scenic Views
Master Plan



Lands of Conservation Value

Parcel Rating

	8000 - 16,000 (top 10 - highest rated)
	6000 - 8000 (17 parcels)
	3000 - 6000 (81 parcels)
	1000 - 3000 (218 parcels)
	< 1000 (719 parcels)

Preserved Parcels

	NYS Purchase of Development Rights
	Town- or State-Owned
	Private Conservation Easement

	Roads
	Parcel Boundaries (2017)



SOURCE: Parcel rating by LaBella Associates. Basemap from ESRI



June 2018

