


Wildlife Corridors


Potential Wildlife Corridors


 Natural Land Cover Types
and Stream Corridors


 NYS DEC Wetlands

 National Wetlands Inventory

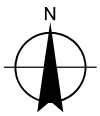
NYS DEC Stream Classification

 Class C

 Class C (Trout Stream)

 Parcel Boundaries (2017)

0 0.5 1 Miles



SOURCE: Ecological Communities Land
Cover mapping from aerial photos,
provided by Ontario County, 2017.
Wetlands from NYS DEC and
National Wetlands Inventory
Streams from NYS DEC
Stream corridors - 150 ft. buffer
Basemap from ESRI



January 2020

